

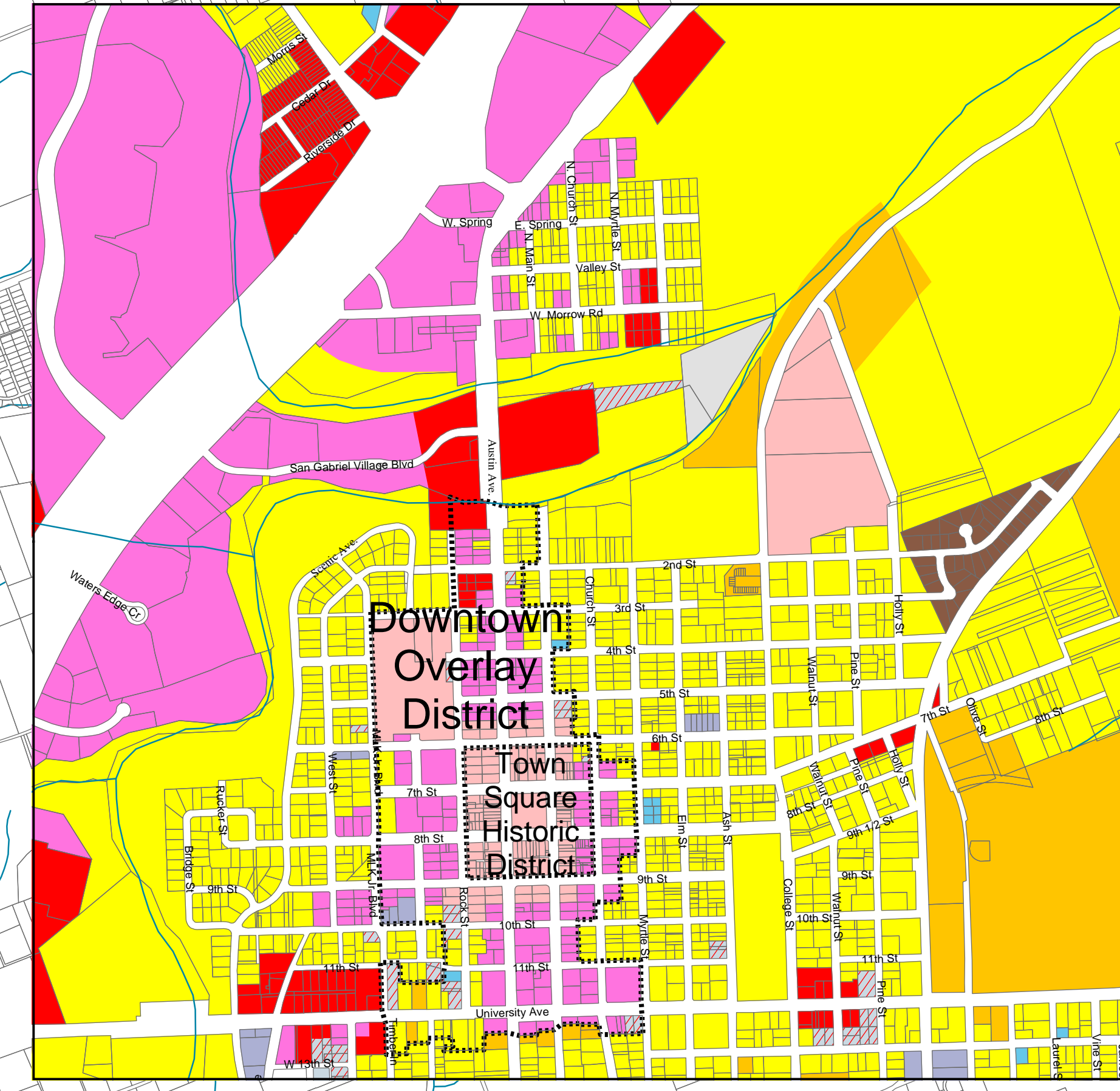


CITY OF GEORGETOWN ZONING MAP

COPY OF ZONING MAP FOR
GENERAL INFORMATION ONLY
SEE OFFICIAL ZONING MAP

This Zoning "working map" is an unofficial zoning map that is updated twice a month to reflect all zoning changes made prior to the date below. It is intended to serve as an interim guide between annual updates of the "Official Zoning Map".

NORTH DOWNTOWN INSET



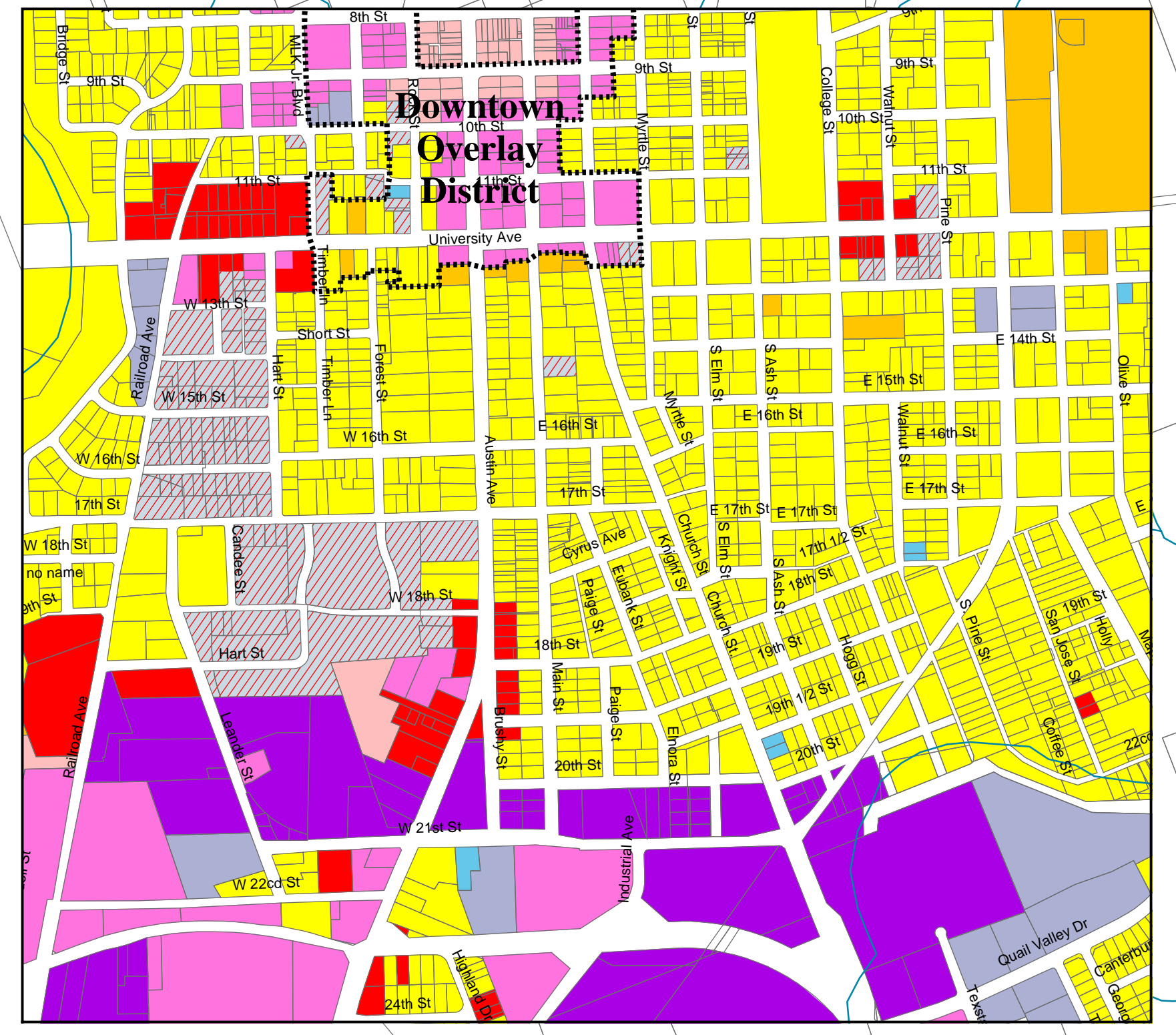
LEGEND

- Agricultural (A)
- Local Commercial District (C-1)
- Commercial, First Height (C-2A)
- Commercial, Second Height (C-2B)
- Industrial (I)
- Residential, Multi-Family (R-M1)
- Residential, Dense Multi-Family (R-M2)
- Residential, Office and Service Use (R-M3)
- Residential, High Density (R-HD)
- Residential, Office (R-O)
- Residential, Planned (R-P)
- Residential, Single-Family (R-S)
- Residential, Manufactured Home (R-MH)
- City Limit Boundary

10' wide strip along centerline of Middle San Gabriel River (5' each side) Zoned R-S


10' wide strip along north side of R.O.W. zoned R-S

SOUTH DOWNTOWN INSET



Please Note:

With the adoption of the the City of Georgetown Unified Development Code (UDC) on March 11, 2003, the zoning classifications reflected on this map have changed significantly. A new map reflecting the changes made by the UDC will be available in September 2003, pending approval by the Georgetown City Council.



0 2,000 4,000 6,000 Feet
One Inch = 2000 Feet

August 15, 2003